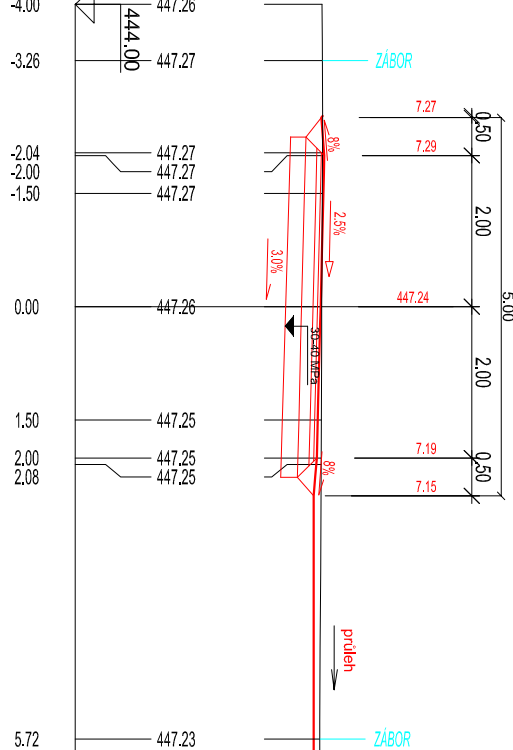
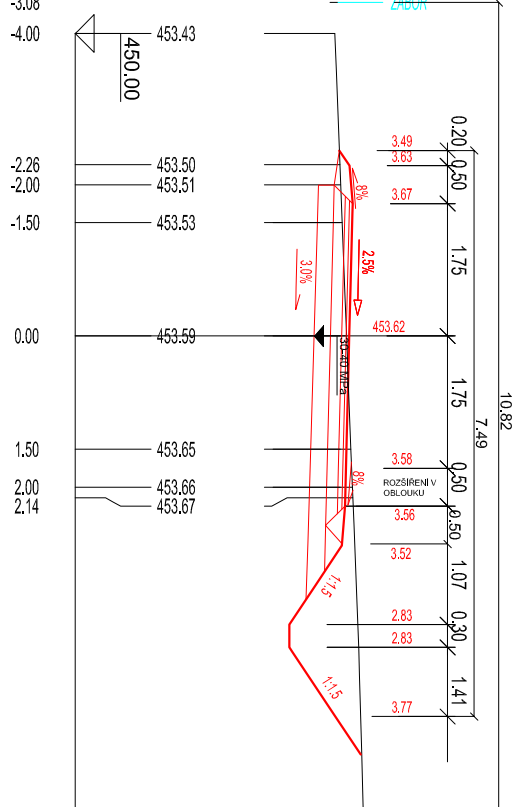


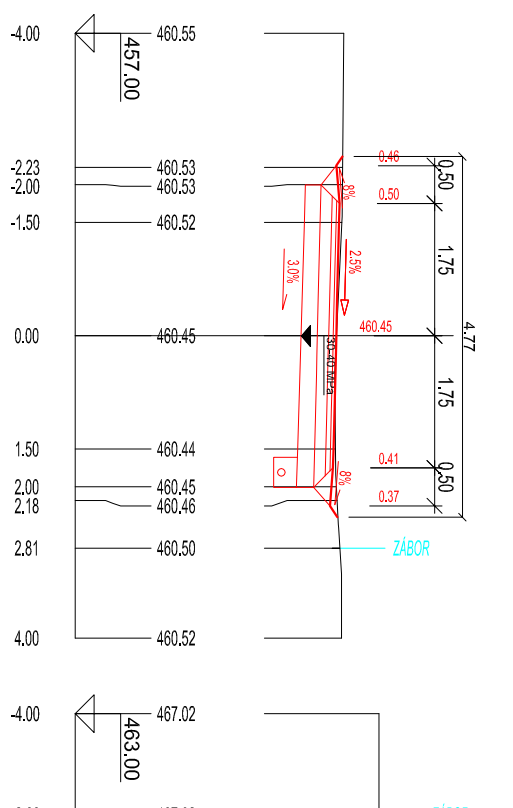
1 - KM 0.01000



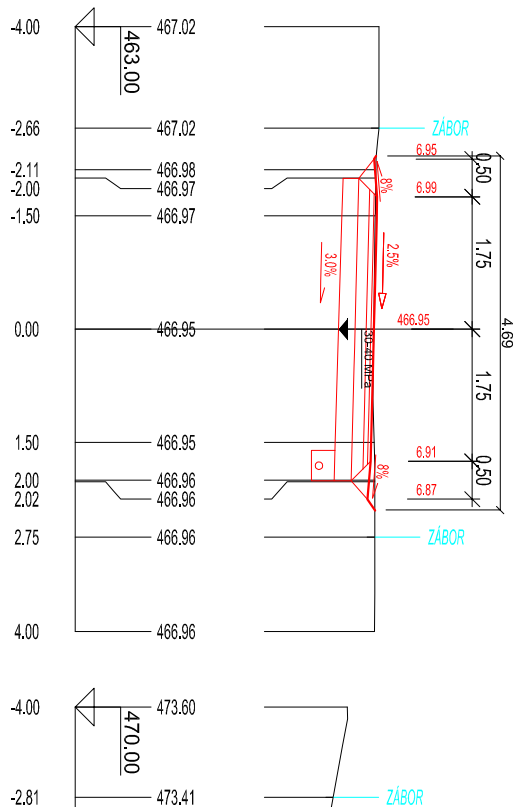
4 - KM 0.16000



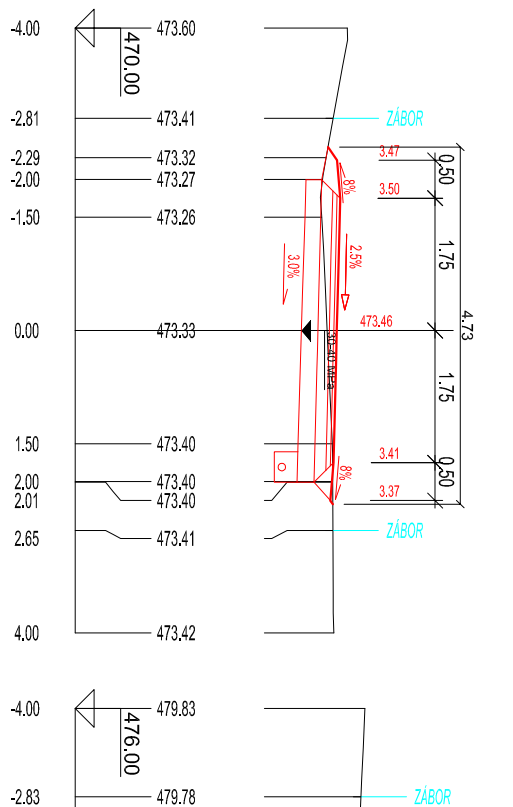
7 - KM 0.31000



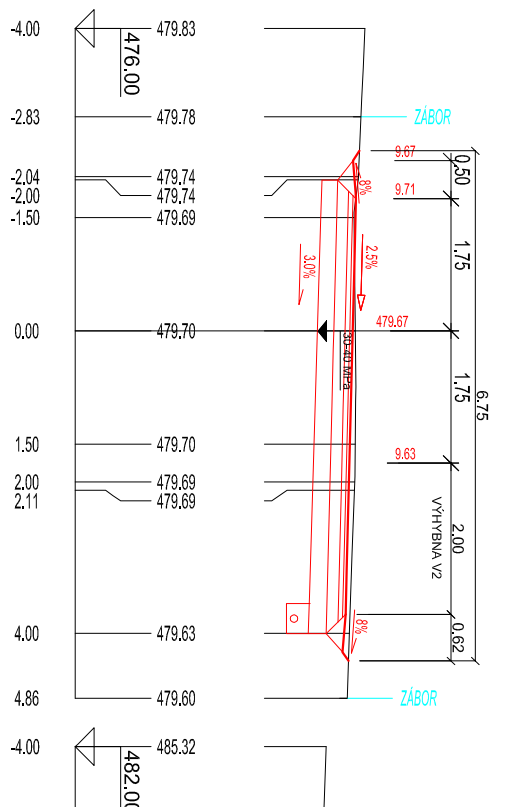
10 - KM 0.46000



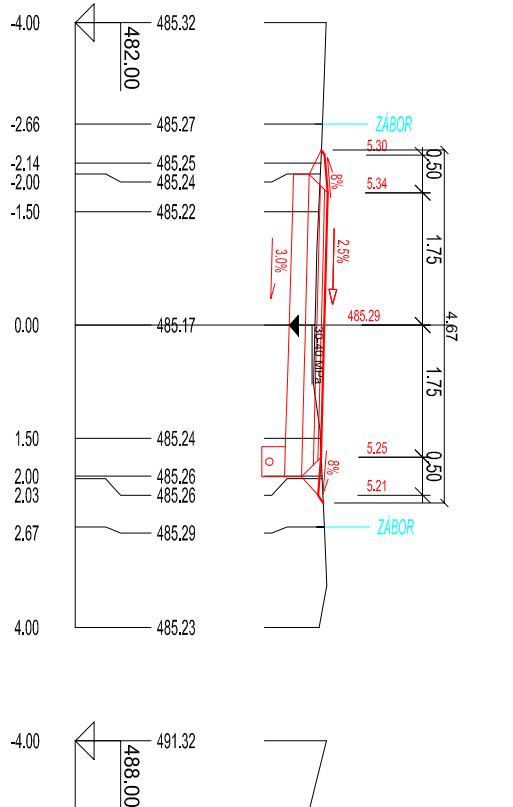
13 - KM 0.61000



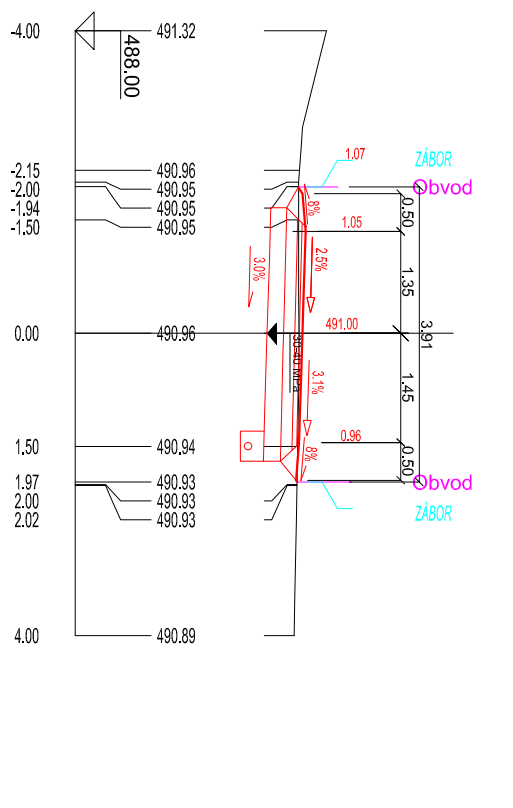
16 - KM 0.76000



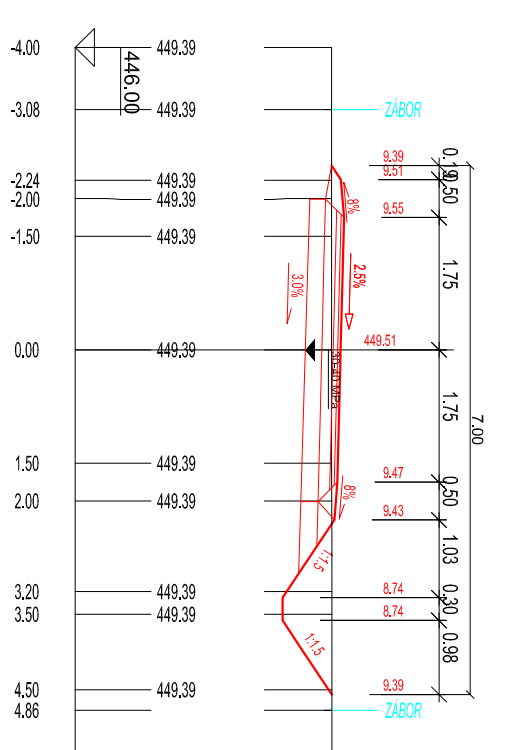
19 - KM 0.91000



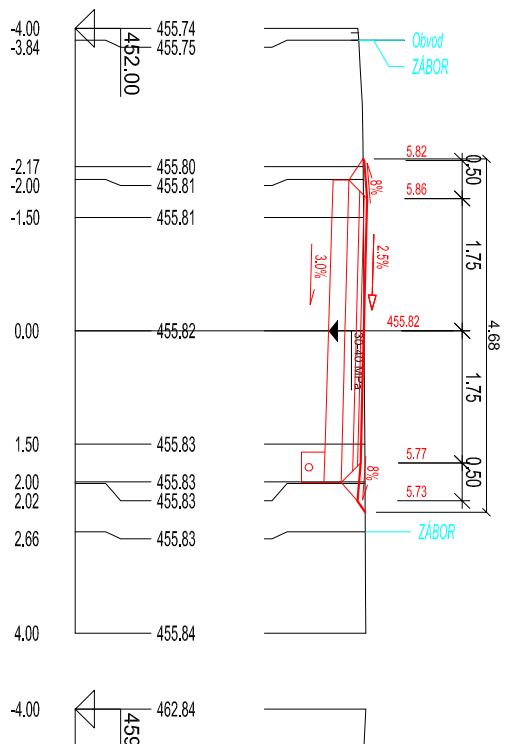
22 - KM 1.06000



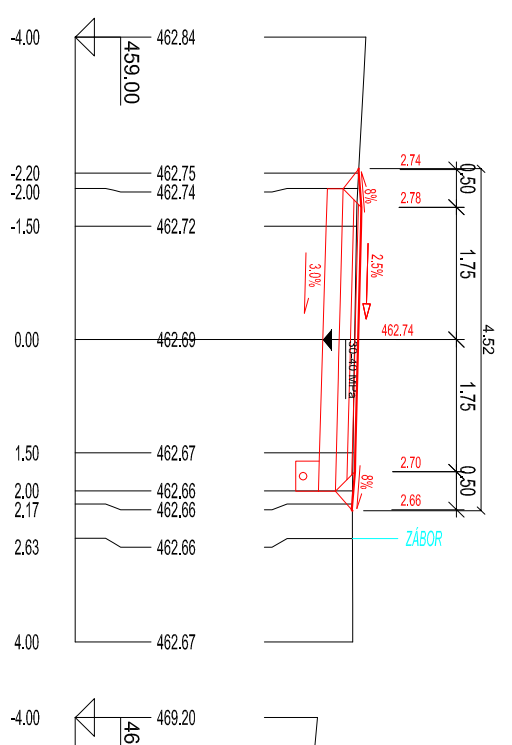
2 - KM 0.06000



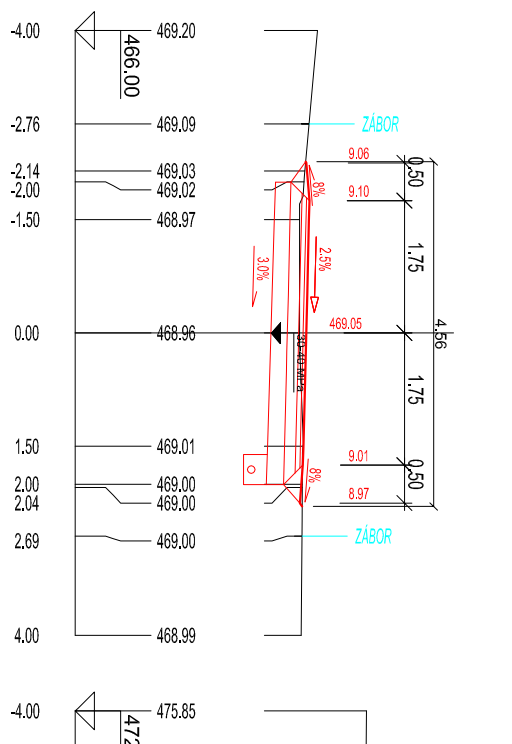
5 - KM 0.21000



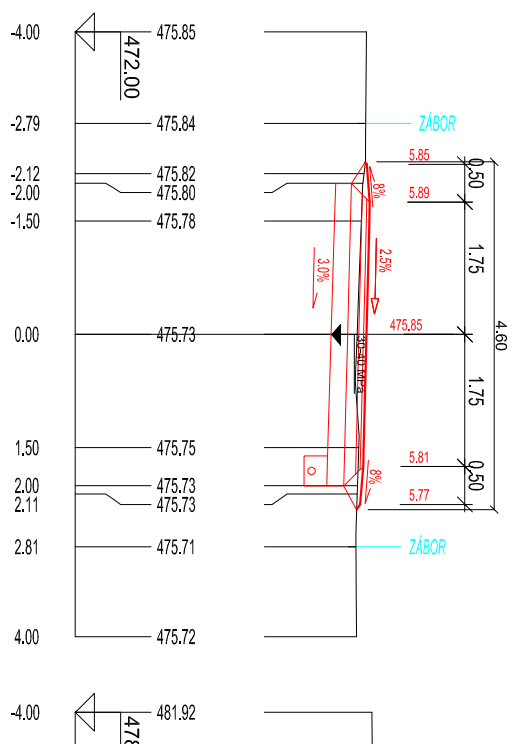
8 - KM 0.36000



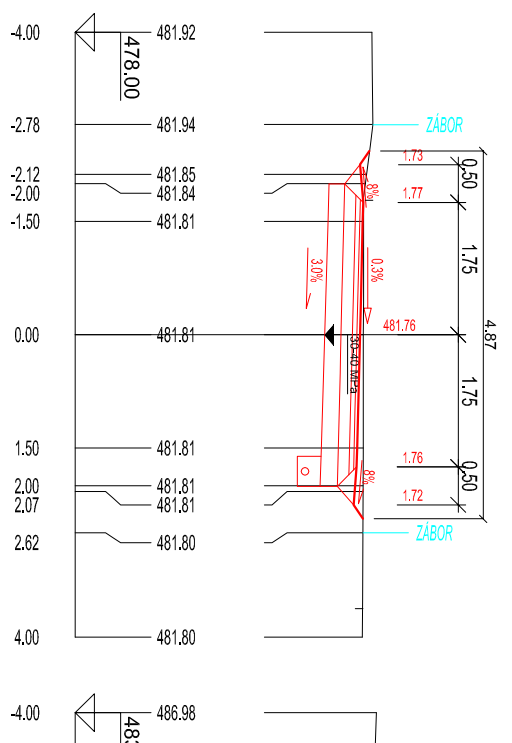
11 - KM 0.51000



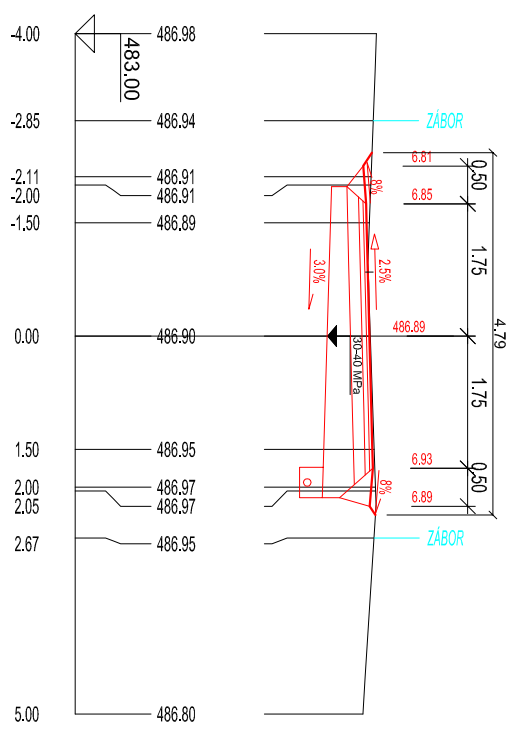
14 - KM 0.66000



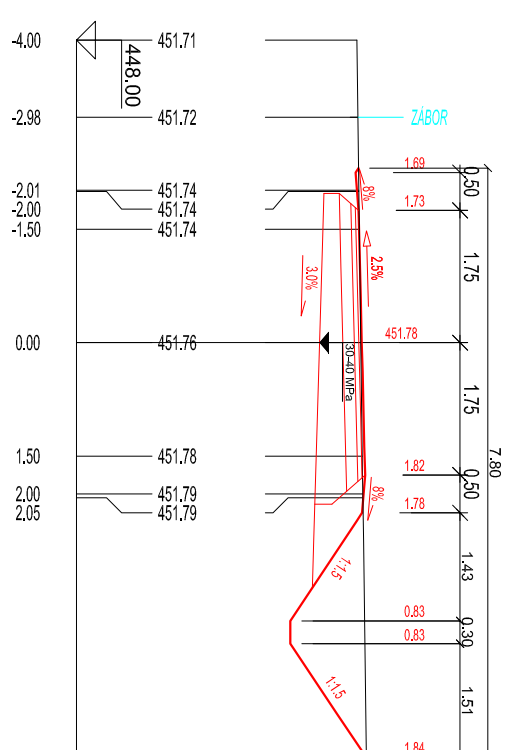
17 - KM 0.81000



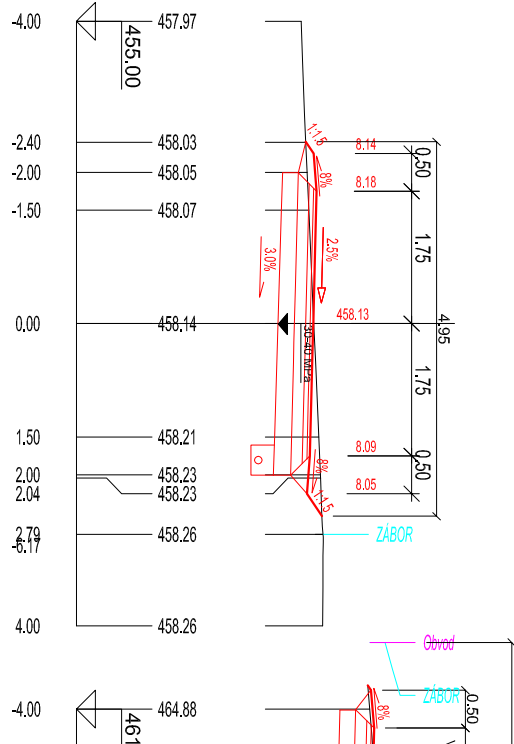
20 - KM 0.96000



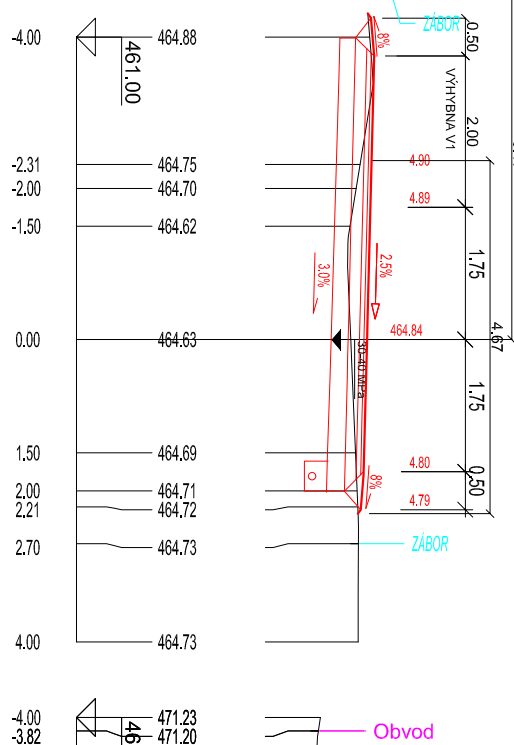
3 - KM 0.11000



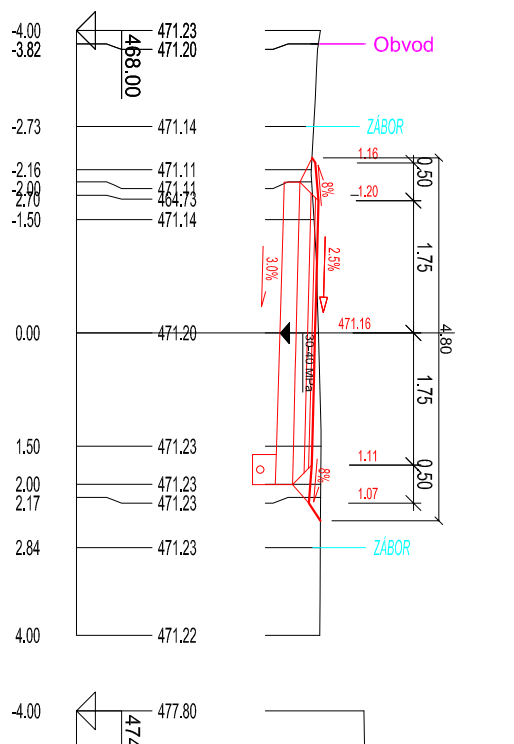
6 - KM 0.26000



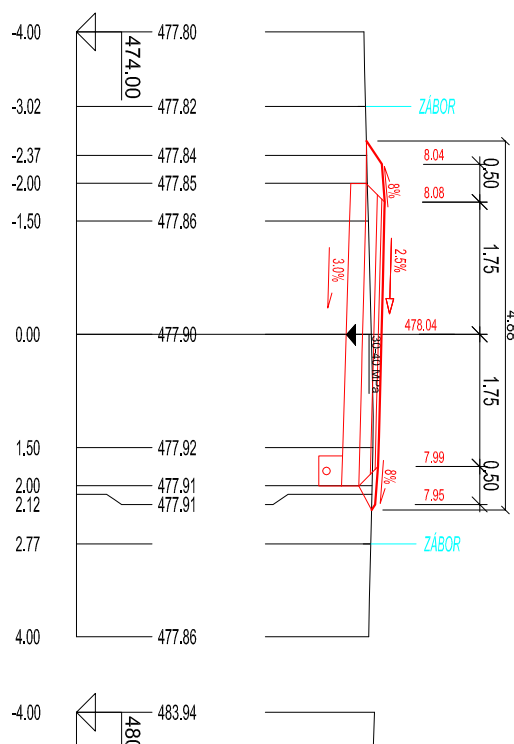
9 - KM 0.41000



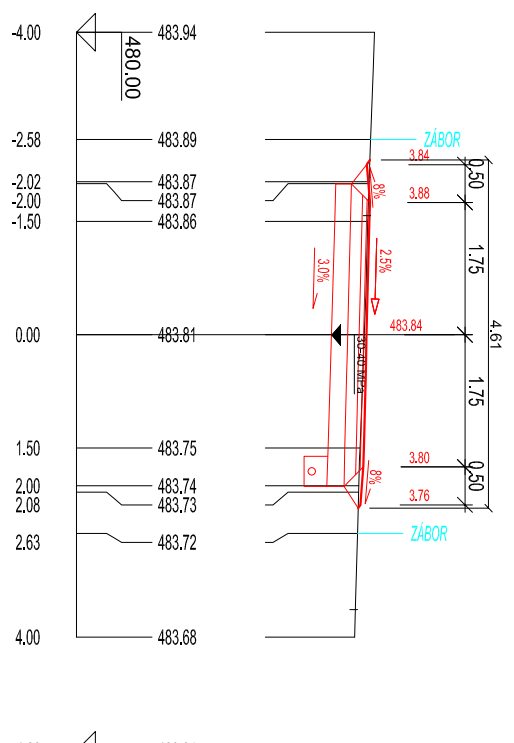
12 - KM 0.56000



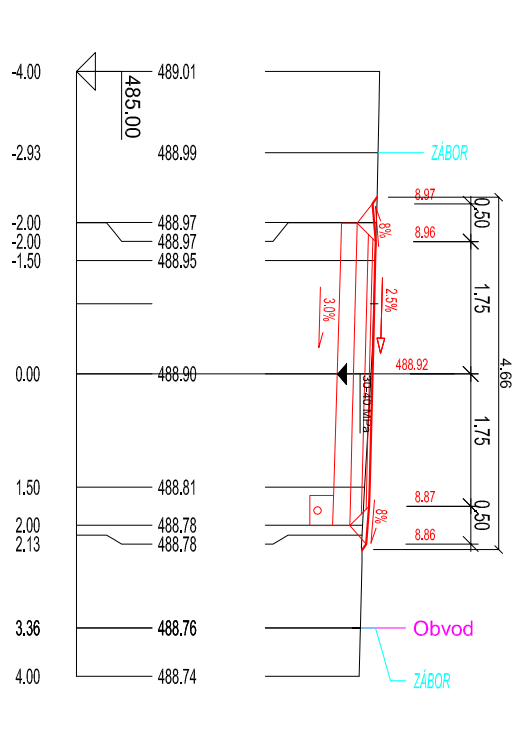
15 - KM 0.71000



18 - KM 0.86000



21 - KM 1.01000




LEGENDA

— OBVOD

— ZÁBOR

VYPRACOVAL		ZODP. PROJEKTANT	
Ing. Edita H. Vedecká		Ing. Jaromír Vedecký	
OBEC:	Morašice	KRAJ:	Pardubický
STATNÍ POZEMKOVÝ ÚŘAD:			
pobočka Chrudim			
AKCE:		Komplexní pozemková úprava v k.ú. Zbyňovice	
OBSAH:		DOKUMENTACE TECHNICKÉHO ŘEŠENÍ PRÍLOHY Č.1-4	
PŘÍLOHA		F.1-4	

	
GEOVAP	
<hr/>	
Ověřeno: 22.11.2018, 15:00 (3) podpisem	
Mk: 656024111, IČ: 46627114	

DATUM	2/2018
FORMÁT	A4
ZAK. ČÍSLO	184/2016
MĚŘÍTKO	1 : 100
PŘÍLOHA	F.1-4